

# App 101.

 **Link My Ride.**



# Discover and join events in your feed.

Find your next adventure and uncover cycling opportunities everywhere.

The feed gives you a personalised list of content based on your location, connections and interests.

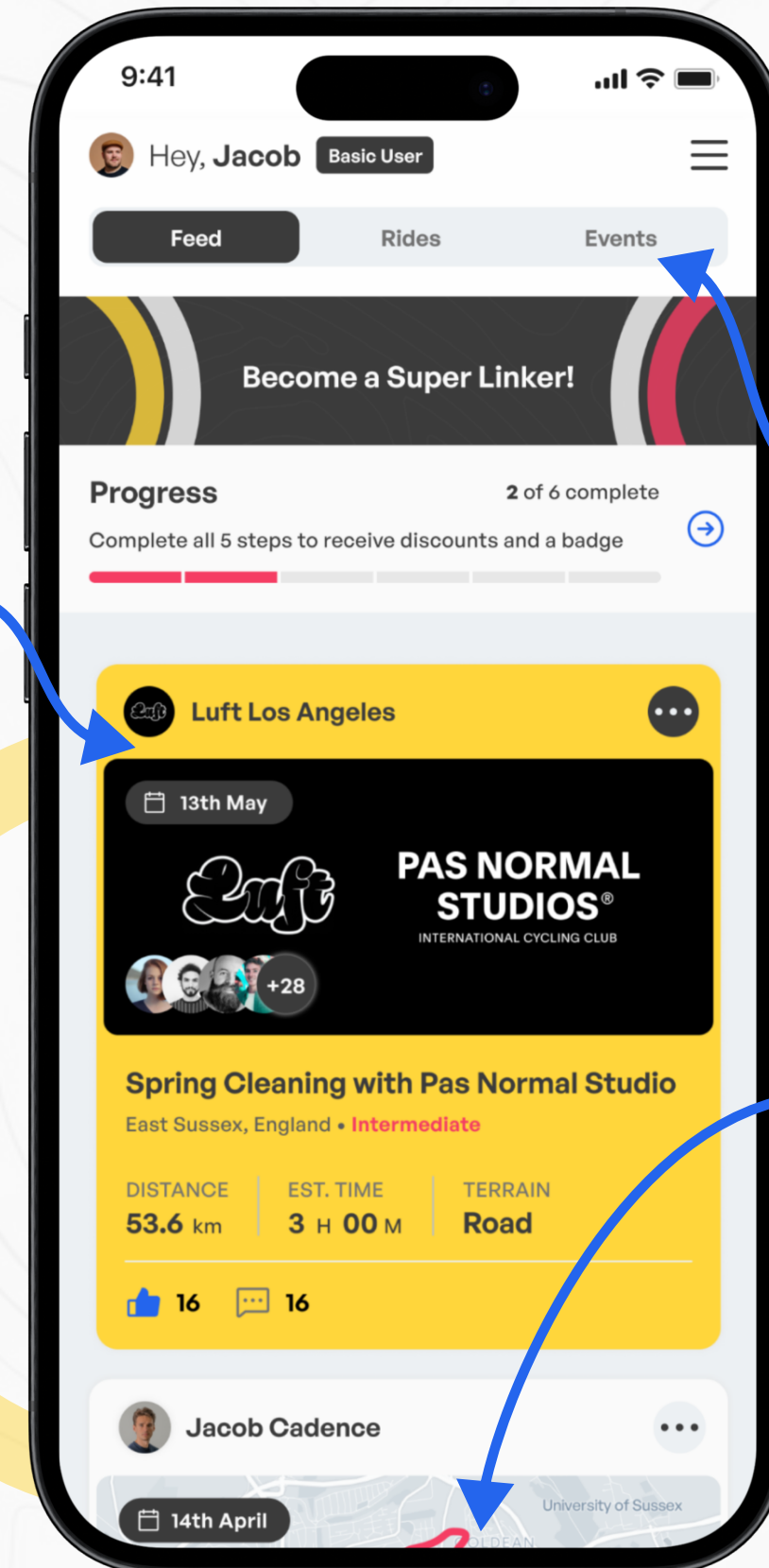
Click on a ride card to see more information and sign up.

Join clubs and follow riders to be notified of their upcoming events.

Promoted events

See upcoming events you're signed up for.

Scroll through your personalised feed.





# Explore events and nearby riders.

Use our interactive map to browse thousands of activities, clubs and so much more, whether at home or abroad.

Zoom into your desired location and see the pins of riders, clubs and rides available for you to connect with and join. Refine using filters, or search by name.

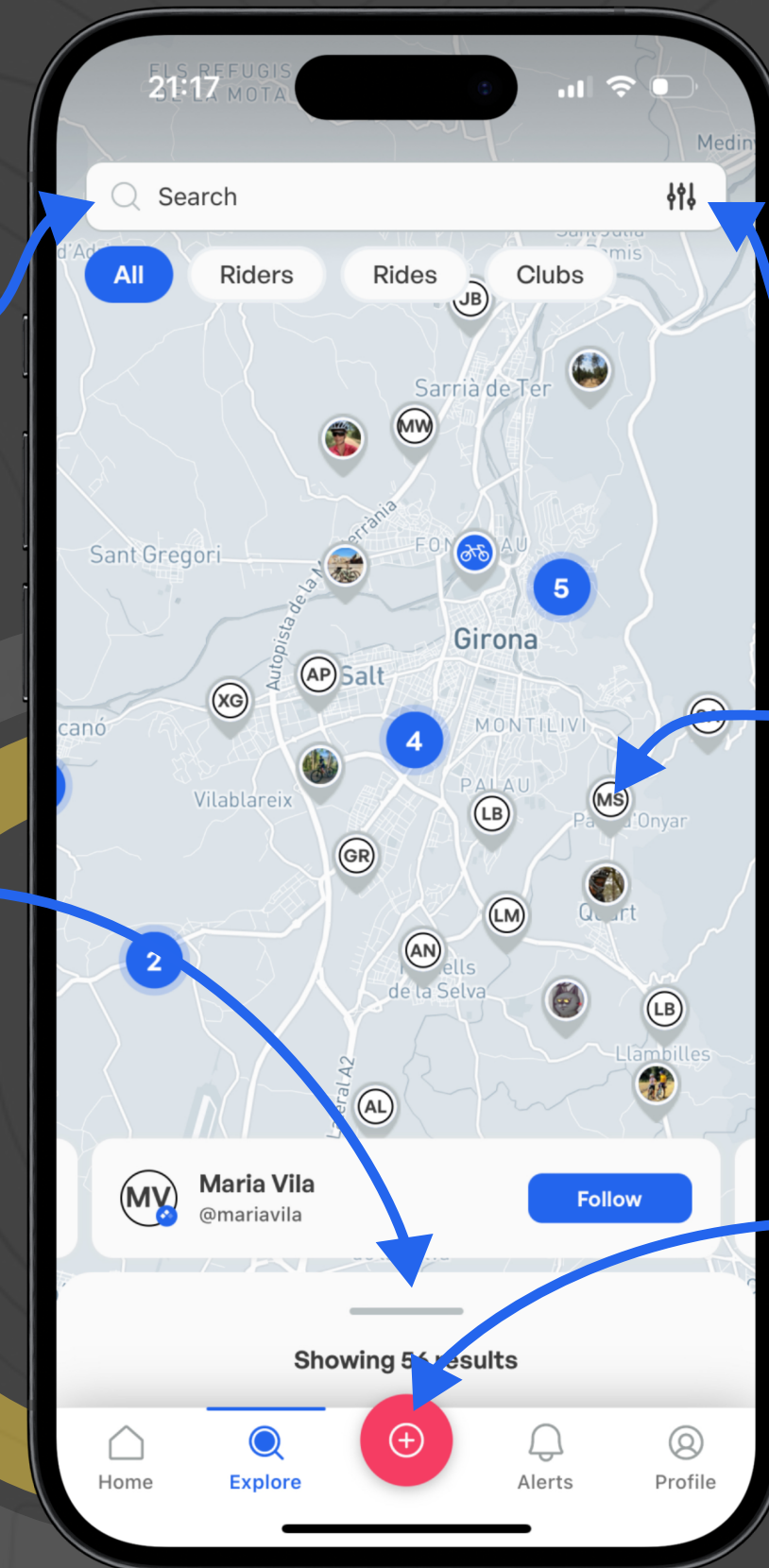
Enter the name of the event you want to find

Filter by location or type.

Accounts and events show as pins.

Create a ride by hitting the plus button.

Pull up to view as a list.



# Safety and privacy features built in.

With advanced privacy and security built into the app you're in full control of the data you share.

Our algorithm hides your precise location, placing your pin randomly within a 1km radius of your true position.

Or, simply set your account to private so that you aren't listed on the map.

What's more, our 'women only' ride listings are only viewable by other female users.

You control who can see your profile and information.

## Select your Account Privacy

Please select the privacy for your account and profile on Link My Ride.

**Public**  
Anyone can view your profile and rides

**Private**  
Users must request to follow you

Show my location on Explore

By hiding your location on the Explore page this will conceal your rough location to other users on the app. Please note: your location is randomised within a 1km radius to protect your privacy on the app.

We never show your exact location.





# Join a ride.

Everything you need to know is all in one place; time, location, route and so much more.

Download the GPX route and export it straight to your head unit or device.

Once you're signed up you'll automatically receive notifications if anything changes.

And if your plans change, just tap to let the organisers know you can't go.

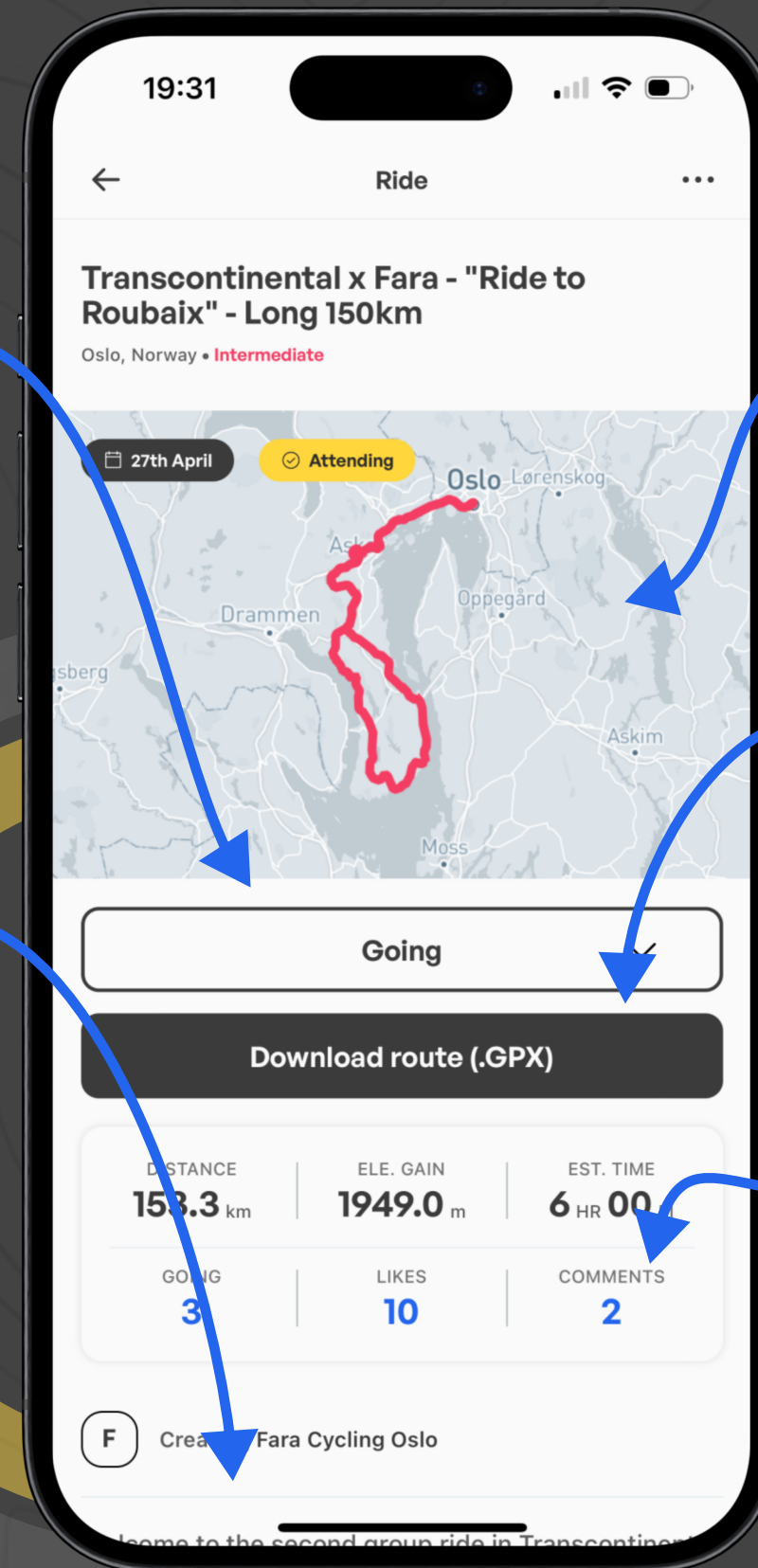
Select to attend or ride.

Scroll for the ride description and other important info.

Open a detailed map view.

Download the GPX route.

Communicate with the aride.



# Plan your own ride.

Creating your own ride couldn't be easier.

Using our event builder, simply import your route and enter the key information.

Make the ride public so that others can discover it, or keep it private so only your followers can join.

Share a link to the ride on social media.

Add a GPX route.

Add name and description to help others find and join your event.



9:41

Create a ride Cancel

University of Sussex  
Brighton  
Ovingdean

DISTANCE  
**34.1** km

ELE. GAIN  
**73** m

EST. TIME  
**2 HR 30 M**

Ride name  
Brighton Morning Sprint  
36/100 Characters

Ride privacy  
Public

Ride description  
0/200 Characters

Max Rider Limit

Key metrics are automatically calculated.

Select who can discover your ride.



# Connect with others.

Keep all of your cycling discussions in one place.

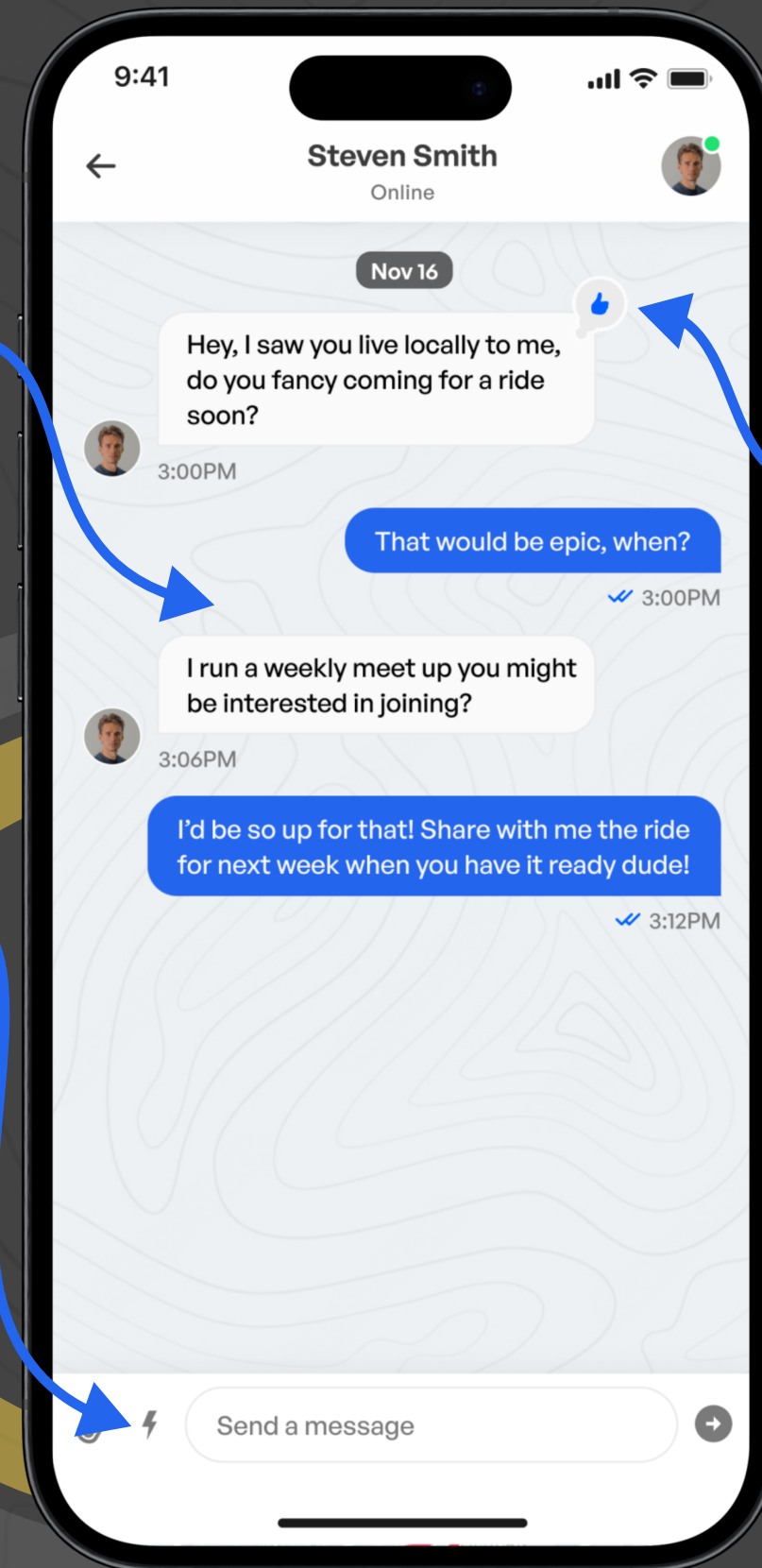
Send direct messages and include GIFs, emojis and message reactions.

You can also like and comment directly on a ride and view club notice boards with photos and links.

Send direct messages in the app.

Include GIFs and emojis.

React directly to messages.





# Download the app for free and get started today.

Download the app